








Boulders OHV Loop

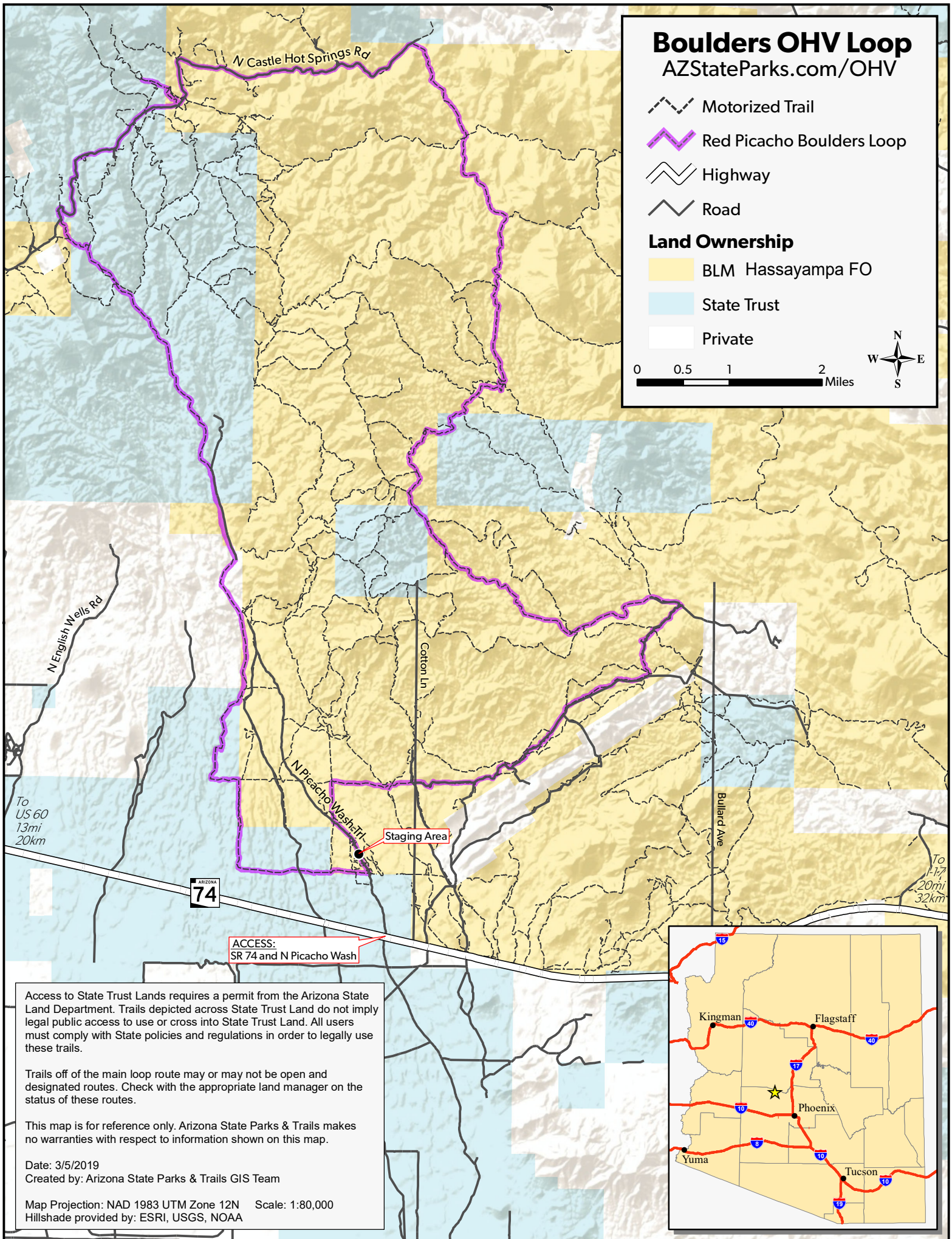
AZStateParks.com/OHV

-  Motorized Trail
-  Red Picacho Boulders Loop
-  Highway
-  Road

Land Ownership

-  BLM Hassayampa FO
-  State Trust
-  Private

0 0.5 1 2 Miles



ARIZONA
74

ACCESS:
SR 74 and N Picacho Wash

Staging Area

To
US 60
13mi
20km

To
I-17
20mi
32km

Access to State Trust Lands requires a permit from the Arizona State Land Department. Trails depicted across State Trust Land do not imply legal public access to use or cross into State Trust Land. All users must comply with State policies and regulations in order to legally use these trails.

Trails off of the main loop route may or may not be open and designated routes. Check with the appropriate land manager on the status of these routes.

This map is for reference only. Arizona State Parks & Trails makes no warranties with respect to information shown on this map.

Date: 3/5/2019
Created by: Arizona State Parks & Trails GIS Team

Map Projection: NAD 1983 UTM Zone 12N Scale: 1:80,000
Hillshade provided by: ESRI, USGS, NOAA

